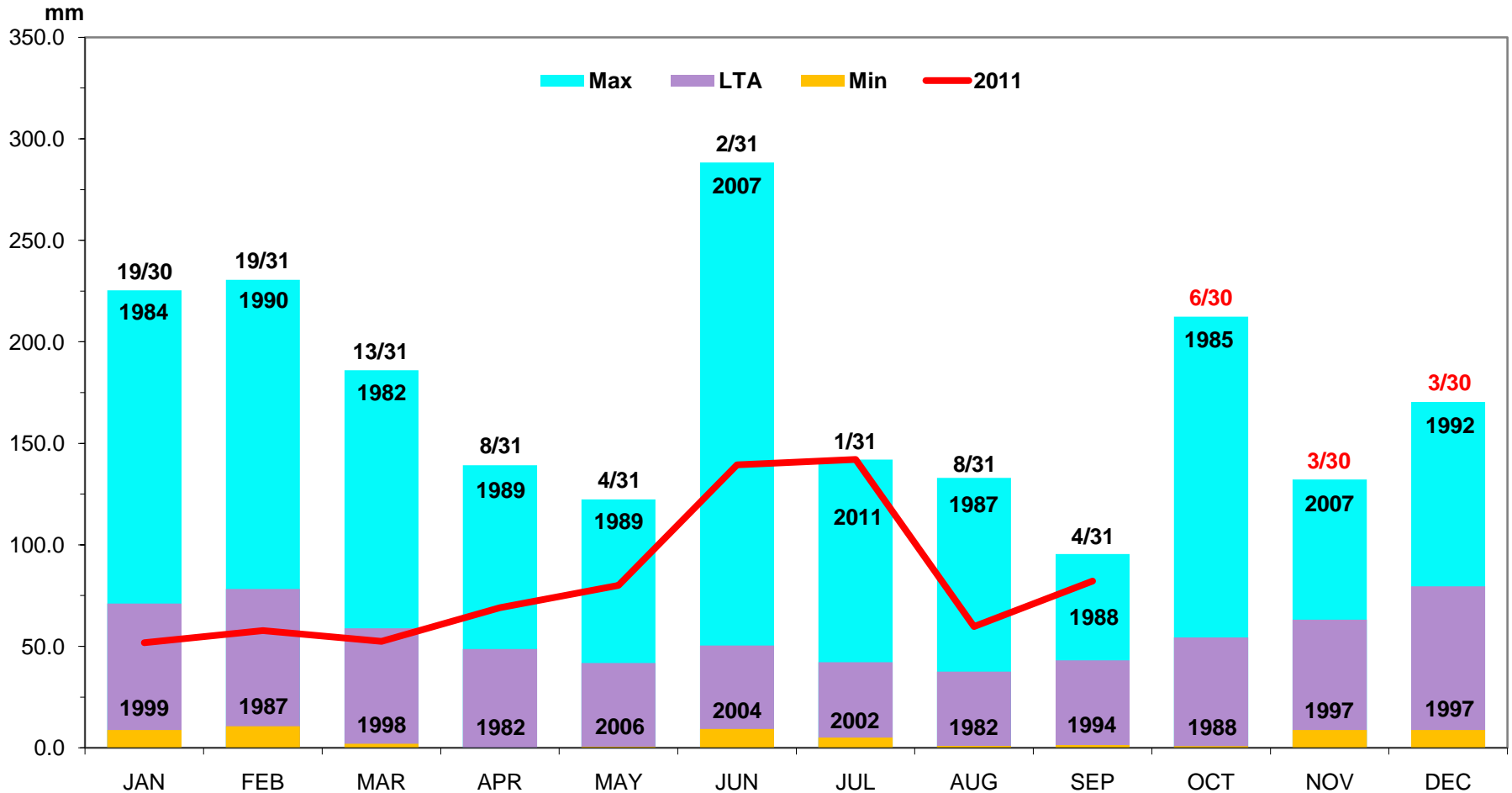


# **DRAYTON QUARTERLY ENVIRONMENTAL SUMMARY**

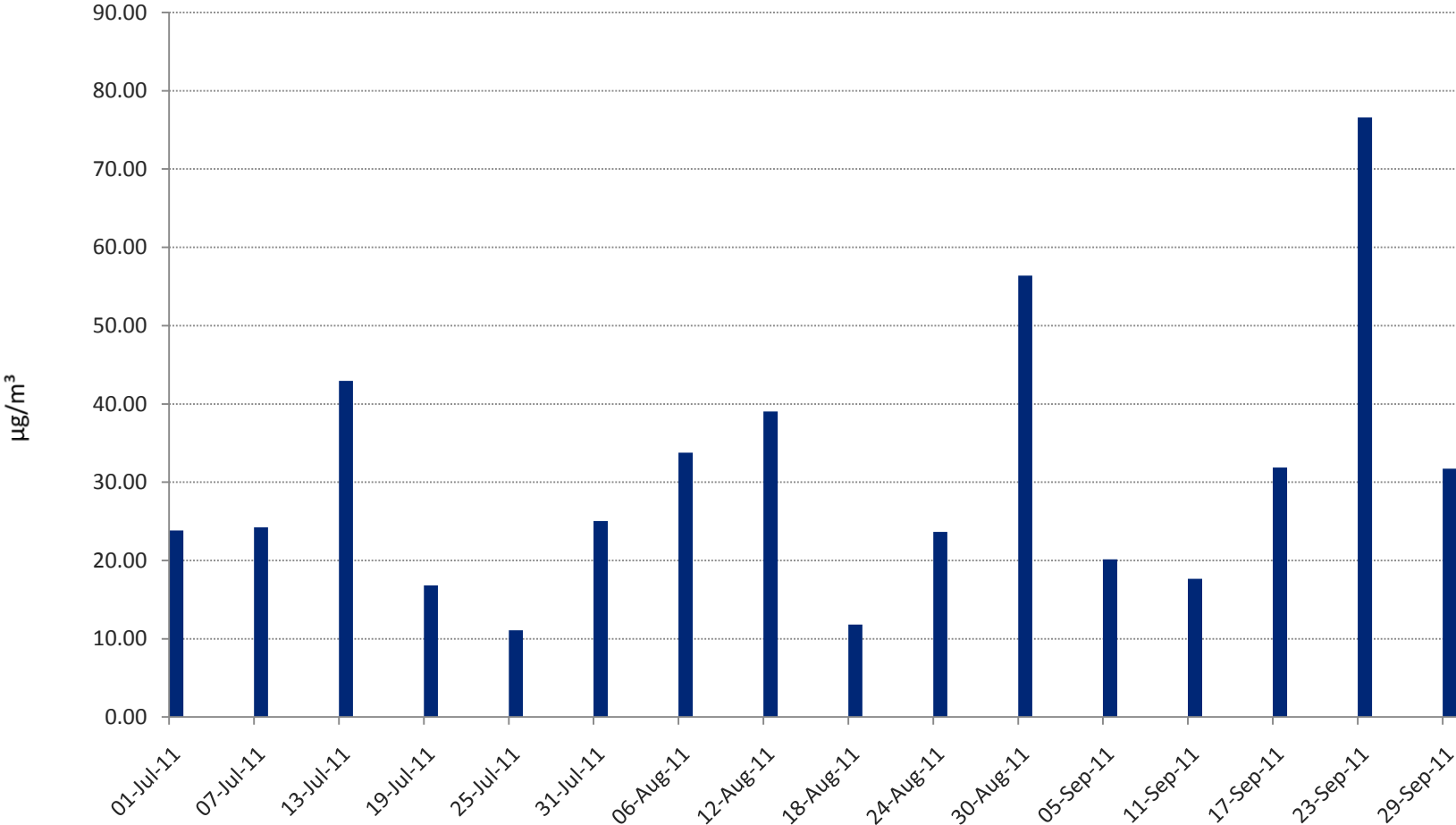
**3<sup>rd</sup> Quarter 2011**

# RAINFALL

Rainfall Pattern and History (1981 - 2011)

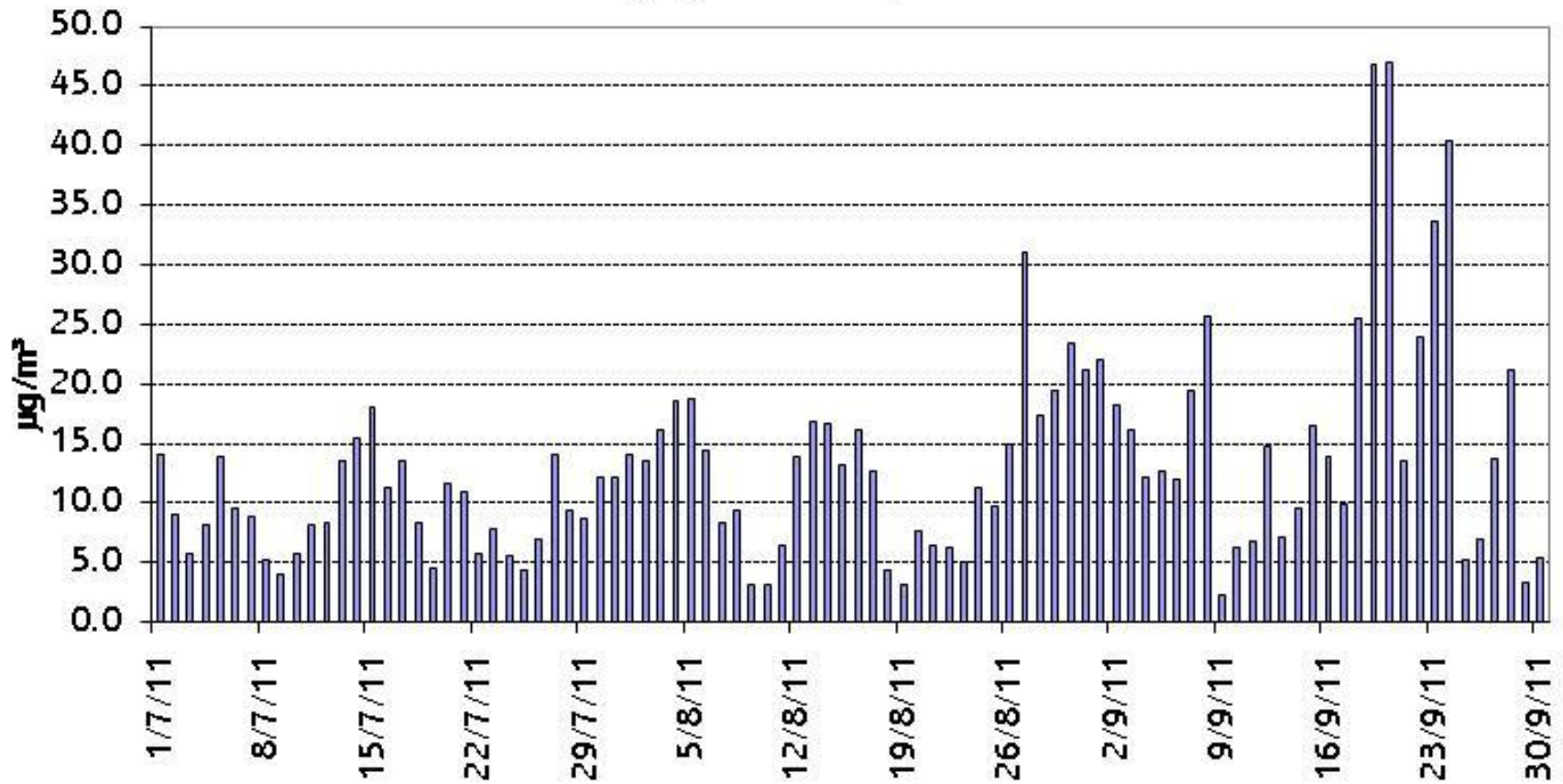


# AIR QUALITY – TSP (LOT 22 ANTIENE)



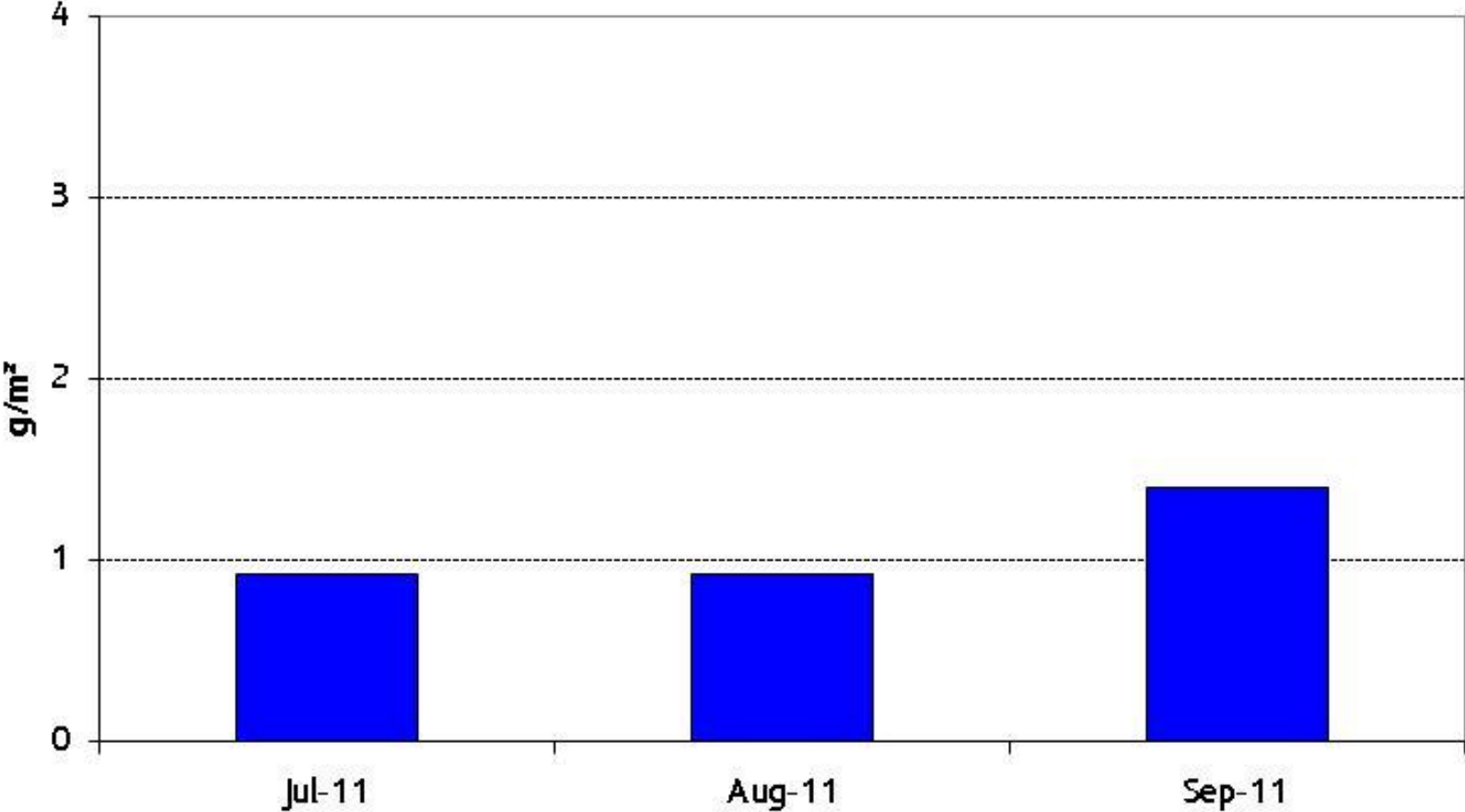
# AIR QUALITY – PM10 (LOT 9 ANTIENE)

July 2011- September 2011

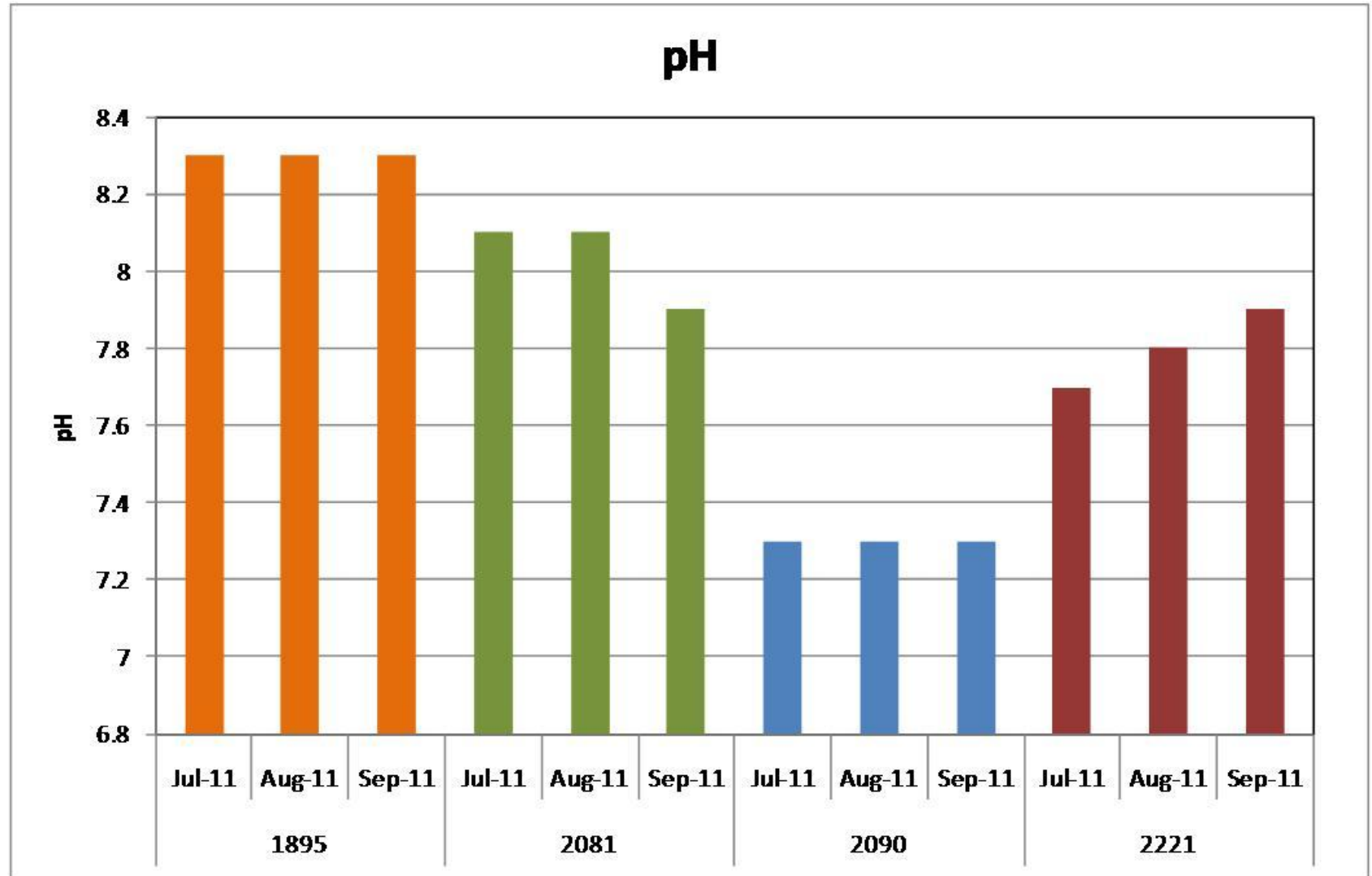


# AIR QUALITY – DEPOSITIONAL DUST (ANTIENE)

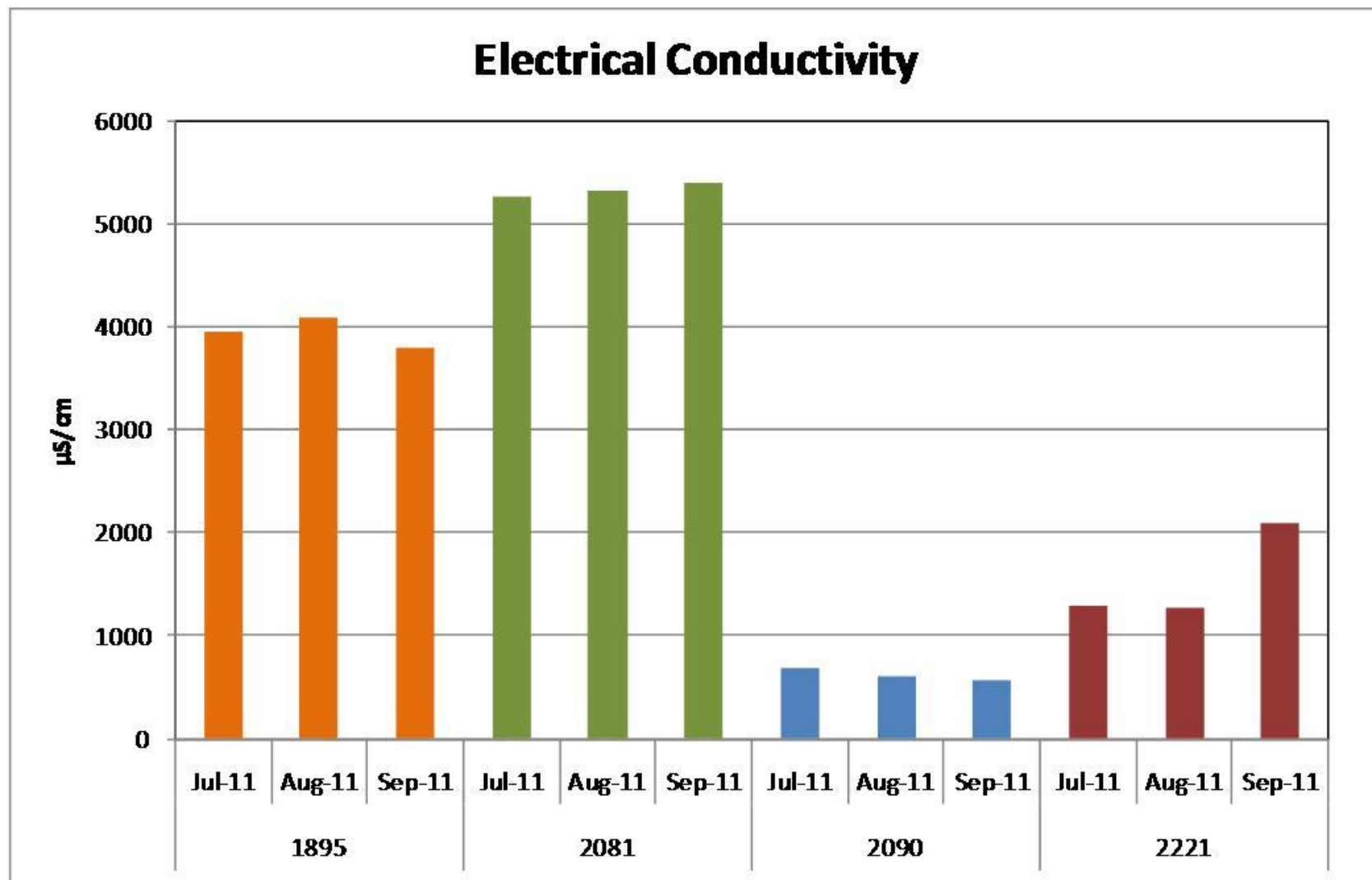
---



# SURFACE WATER QUALITY – PH

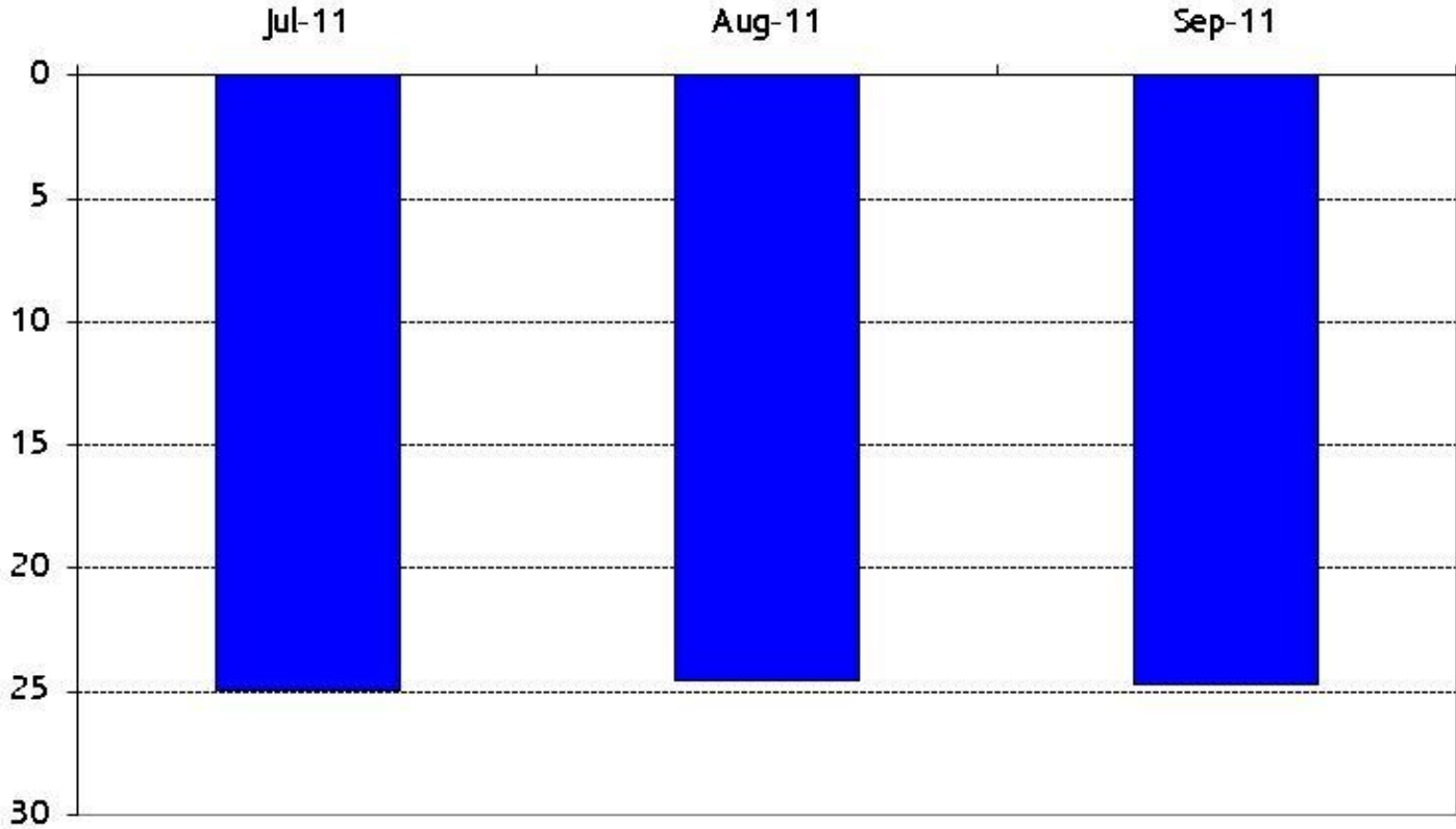


# SURFACE WATER QUALITY – ELECTRICAL CONDUCTIVITY

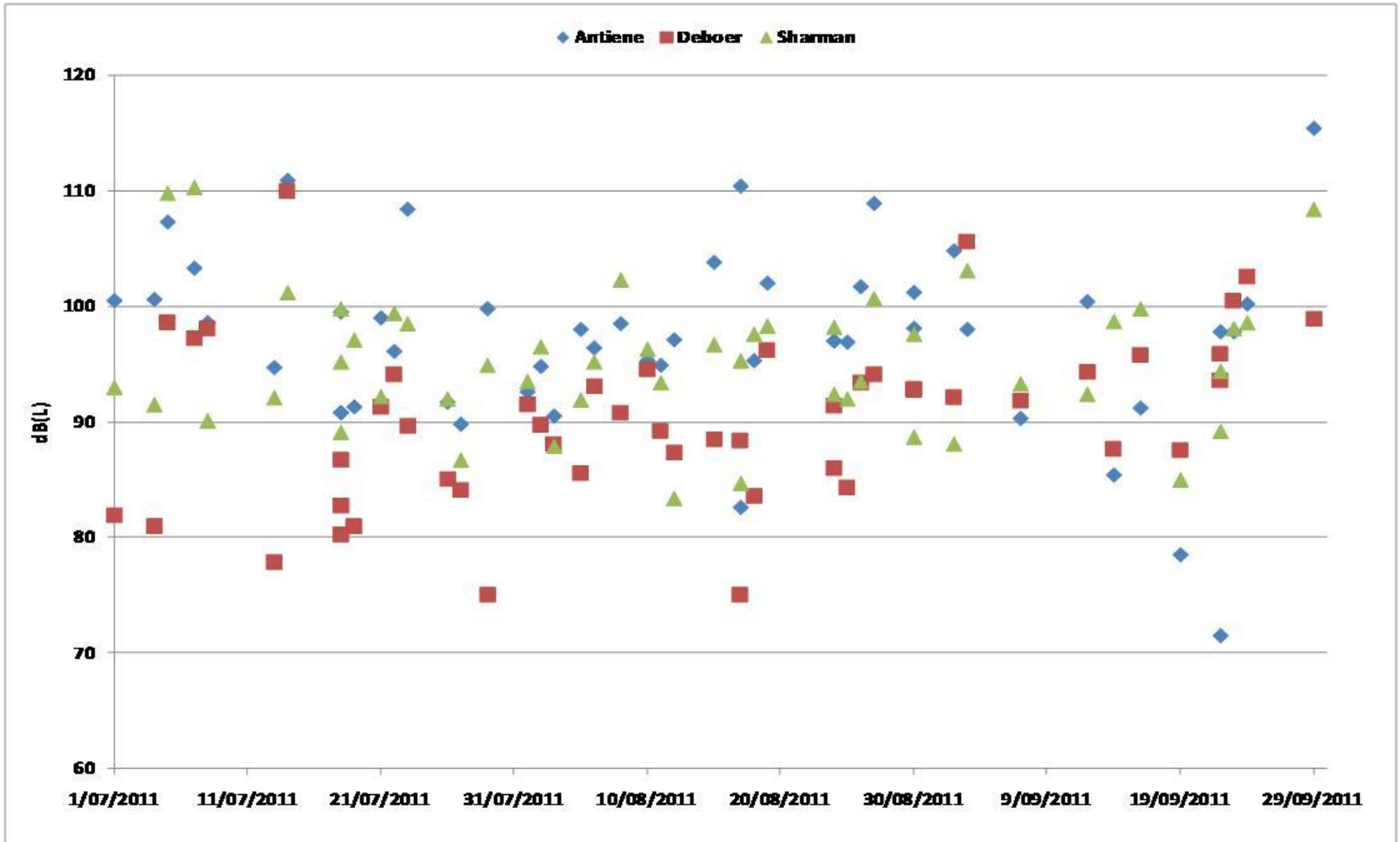


# GROUNDWATER LEVEL – ANTIENE F1167

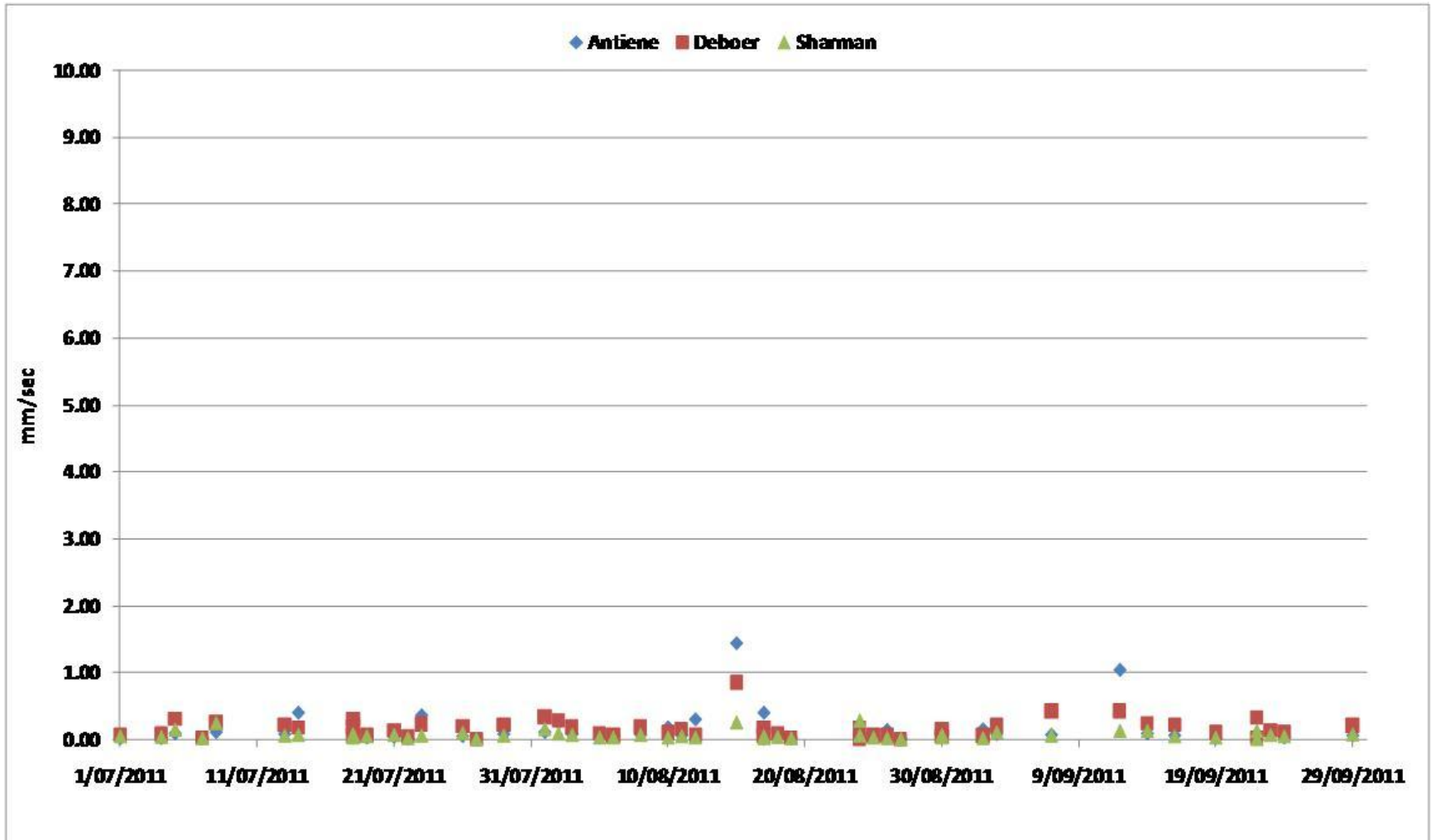
---



# BLASTING – AIR BLAST

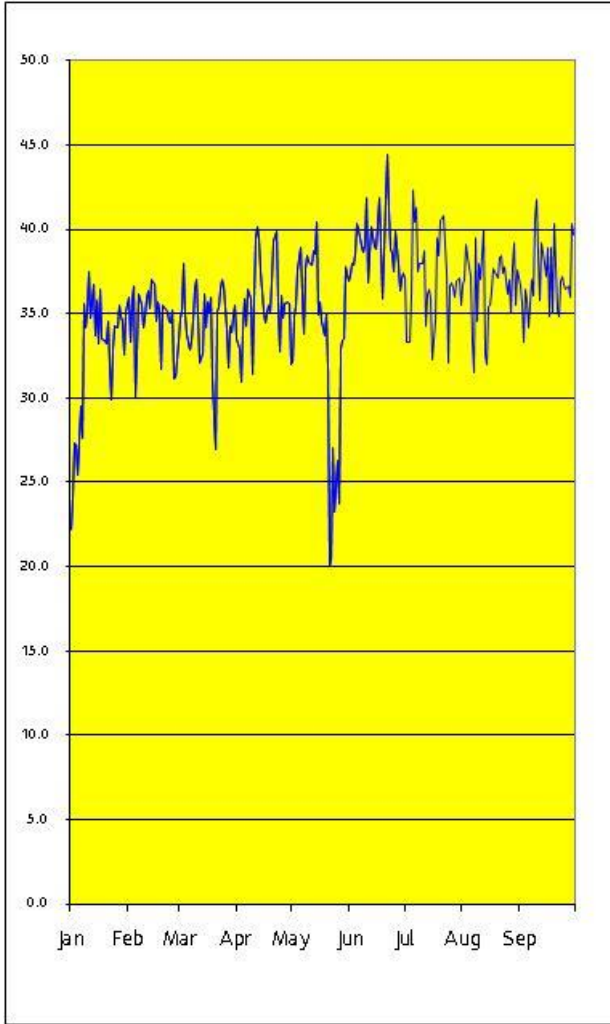


# BLASTING – VIBRATION

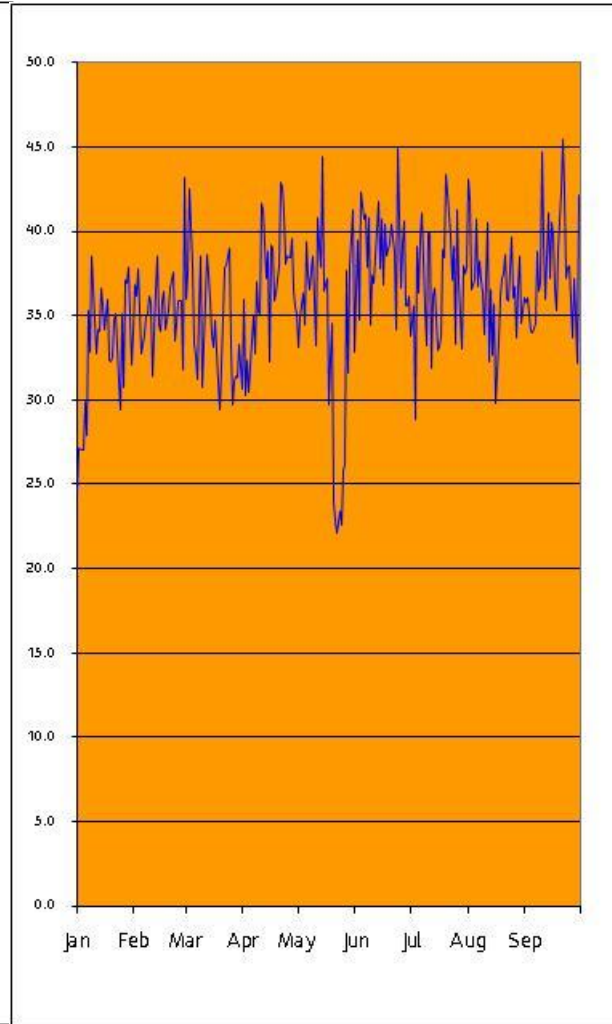


# DAILY AVERAGE REAL TIME NOISE MONITORING - ANTIENE

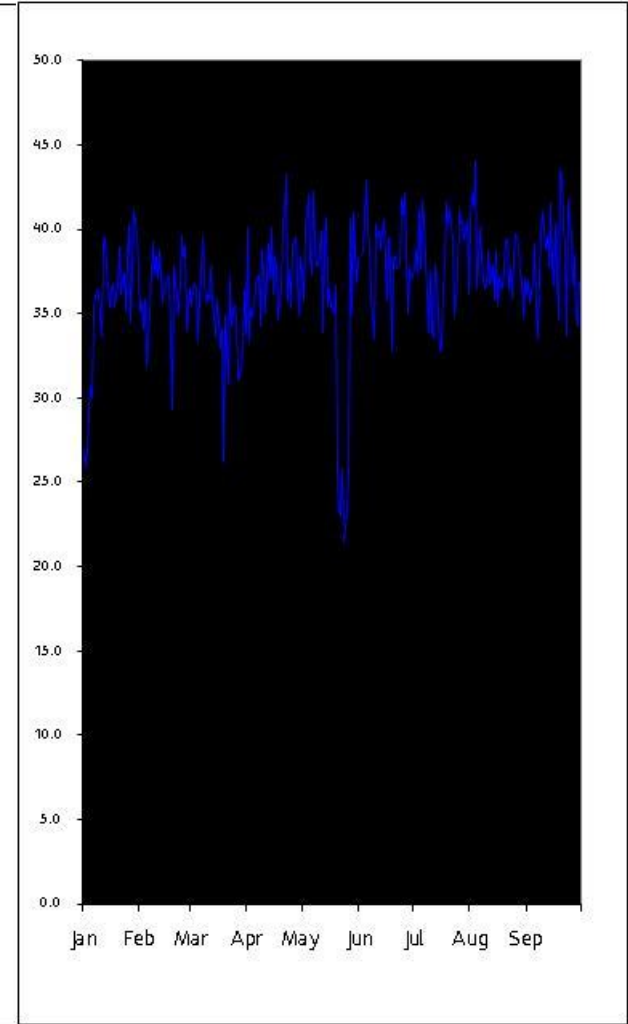
Day



Evening



Night



**THANK YOU**